








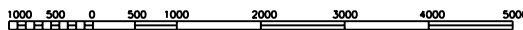



Charter Township of
FORT GRATIOT

THOROUGHFARE PLAN

1999-2020

-  Major (150' R-o-W)
-  Secondary (120' R-o-W)
-  Collector (86' R-o-W)
-  Local (66' R-o-W)
-  Service Drive (50' R-o-W)
-  Proposed Secondary
-  Proposed Collector
-  Proposed Local
-  Proposed Service Drive



BURTCHVILLE TWP.

L
A
K
E

H
U
R
O
N

C
L
Y
D
E
 T
W
P.

CITY OF PORT HURON.

P
O
R
T
 H
U
R
O
N
 T
W
P.

6

5

4

7

8

9

18

17

16

15

19

20

21

22

30

29

28

